

NOTE:
 THIS PLAN INFORMATION REFERENCES
 "EXHIBIT A REZONING AREA" PLAN
 PROVIDED BY EARTHRES, DATED
 4/22/2025. PARCEL BOUNDARIES
 REFERENCED FROM COUNTY GIS
 RESOURCES AND SUBJECT TO CHANGE
 PENDING REVIEW OF BOUNDARY SURVEYS.



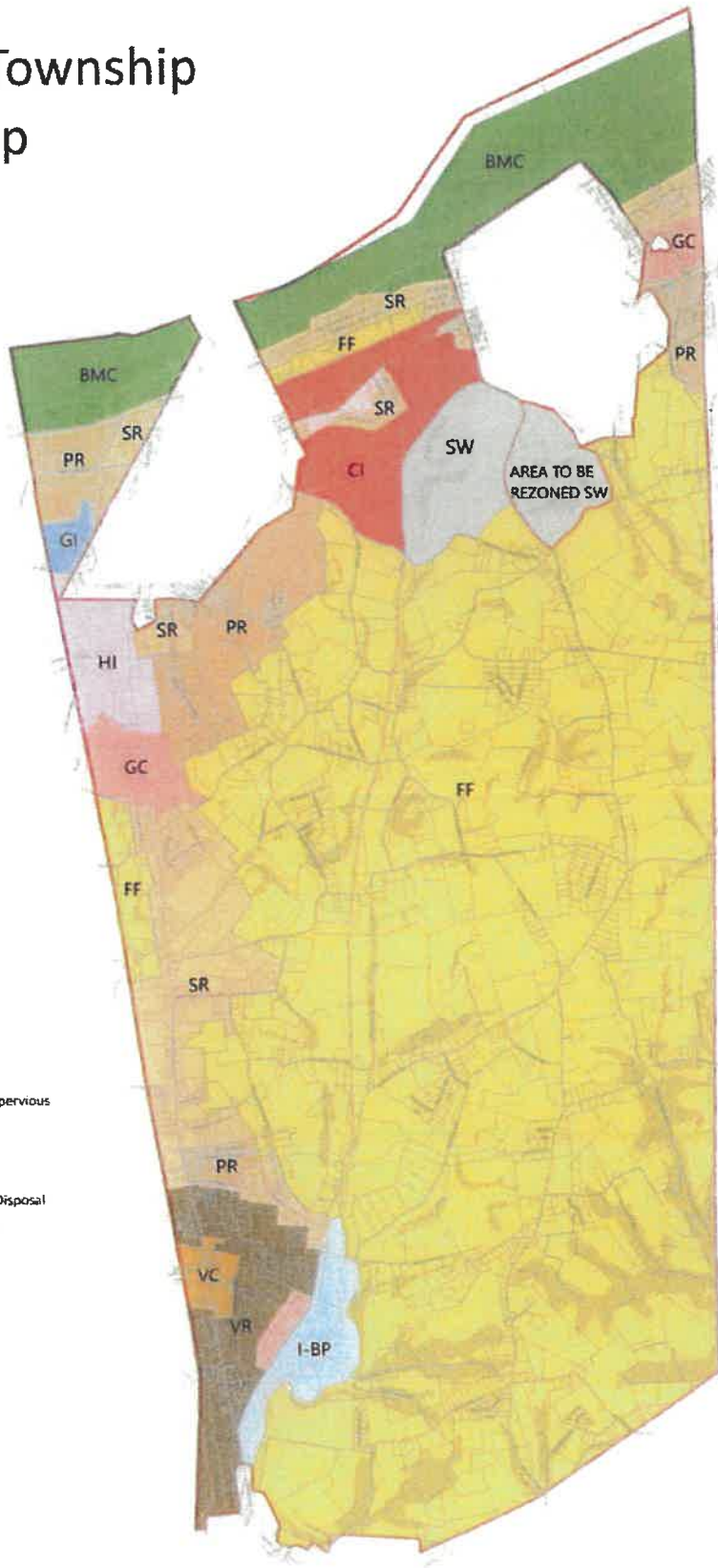


EXHIBIT "A"

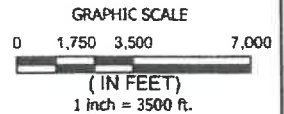
 <p>KEYSTONE CONSULTING ENGINEERS, INC. Engineering firm of choice since 1972 2870 EMRICK BOULEVARD, BETHLEHEM, PA 18020 610-865-4555 East Office: Bethlehem, West Office: Allentown, North Office: Kresgeville www.KCEINC.com</p>	EASTERN EXPANSION ZONING		DWG. NO. PT-25-001 SCALE: 1" = 800' DWN. BY: ANH DATE: 6/10/2025 REVISED: SHEET: 1 OF 1
	GRAND CENTRAL SANITARY LANDFILL		
	1963 PEN ARGYL ROAD PEN ARGYL, PA 18072		
PLAINFIELD TOWNSHIP, NORTHAMPTON COUNTY, PENNSYLVANIA			

Plainfield Township Zoning Map



Legend

- Steep Slopes
 - Parcels
 - Municipal Boundary
- ### Zoning Districts
- FF Farm and Forest
 - SR Suburban Residential
 - PR Planned Residential
 - VR Village Residential
 - HI Highway Interchange
 - GC General/Commercial
 - GC-50 General Commercial 50% Impervious
 - CI Commercial/Industrial
 - I-BP Industrial/Business Park
 - GI General Industrial
 - SW Solid Waste Processing and Disposal
 - BMC Blue Mountain Conservation
 - VC Village Center



<table border="1"> <tr> <th>NO.</th> <th>REVISION</th> </tr> <tr> <td> </td> <td> </td> </tr> </table>	NO.	REVISION			<p align="center">EXHIBIT "B"</p> <p align="center">PLAINFIELD TOWNSHIP</p> <p align="center">ZONING MAP</p> <p align="center">PLAINFIELD TOWNSHIP NORTHAMPTON COUNTY, PENNSYLVANIA</p>
NO.	REVISION				



KEYSTONE CONSULTING ENGINEERS, INC.
Engineering firm of choice since 1972
 5012 MEDICAL CENTER CIRCLE, SUITE 1, ALLENTOWN, PA 18106 610 395-0971
 East Office: Bethlehem, West Office: Allentown, North Office: Kresgeville
www.KCEINC.com